







W:\PROJECTS\N003\00172\02 stewardship fund\GIS\Figure_2_Mahler_B.mxd May 5, 2010 kpk



Mapped Features

-  Park Property
-  Municipal Boundary
-  Parcel Line
-  Stream

Source: Winnebago County, 2005; NAIP, 2008.

Disclaimer: The property lines, right-of-way lines, and other property information on this drawing were developed or obtained as part of the County Geographic Information System or through the County property tax mapping function. McMAHON does not guarantee this information to be correct, current, or complete. The property and right-of-way information are only intended for use as a general reference and are not intended or suitable for site-specific uses. Any use to the contrary of the above stated uses is the responsibility of the user and such use is at the user's own risk.



FIGURE 2
MAHLER PARK
TOWN OF NEENAH
WINNEBAGO COUNTY, WISCONSIN